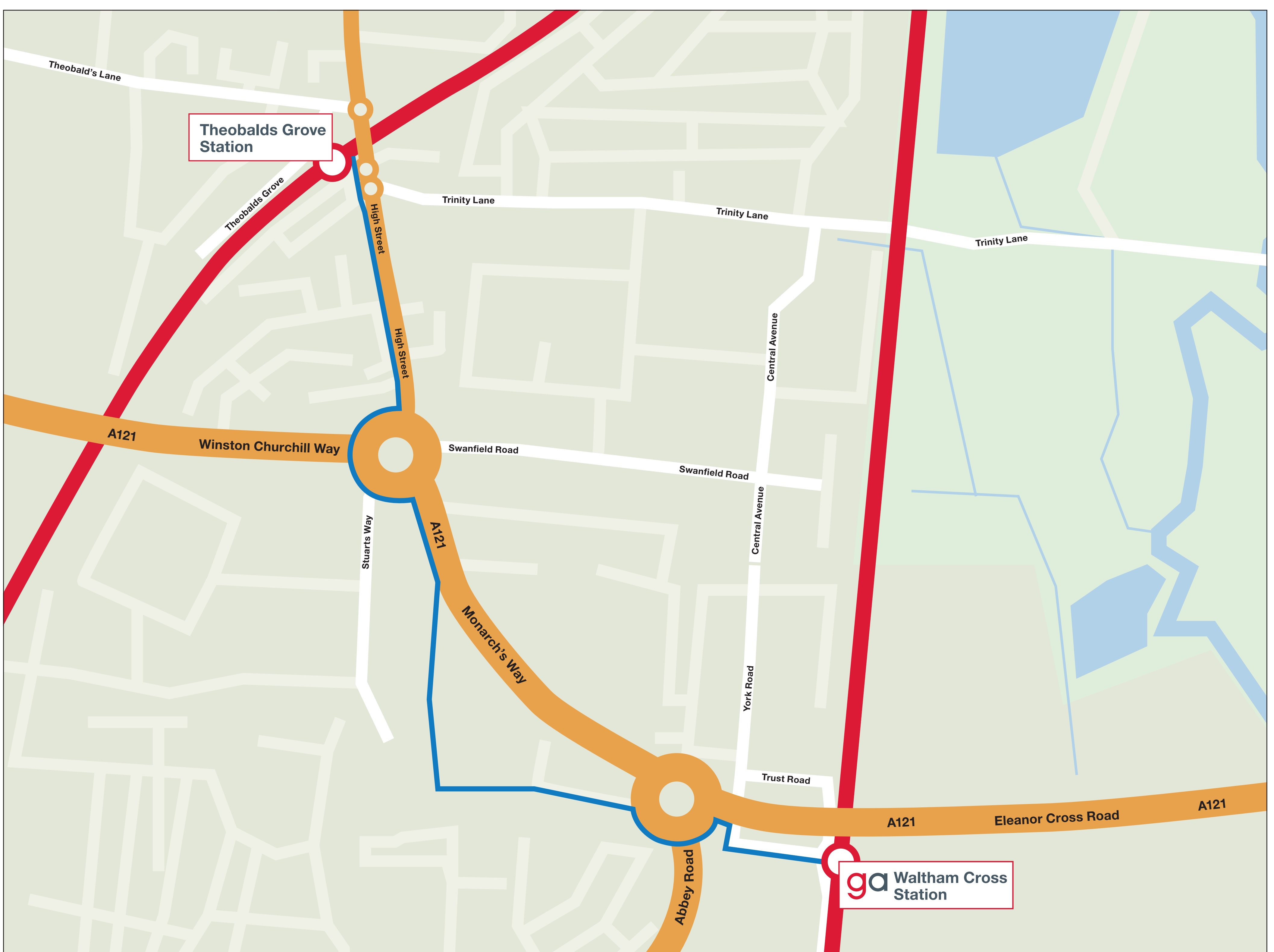


# Station connections

Your nearest overground station for alternative train services during planned engineering works or service disruption is **Theobalds Grove – 16 minute\* walk**



**Walking route** – Leave Waltham Cross railway station onto Station Approach into the subway, continue into Eleanor Cross Road, turn right into High Street and arrive at Theobalds Grove railway station.



\*Walking time is approximate



For the latest information and updates visit our website [greateranglia.co.uk](http://greateranglia.co.uk)



Follow us on Twitter @greateranglia for the latest updates



Our free app is available at your app store, search for Greater Anglia



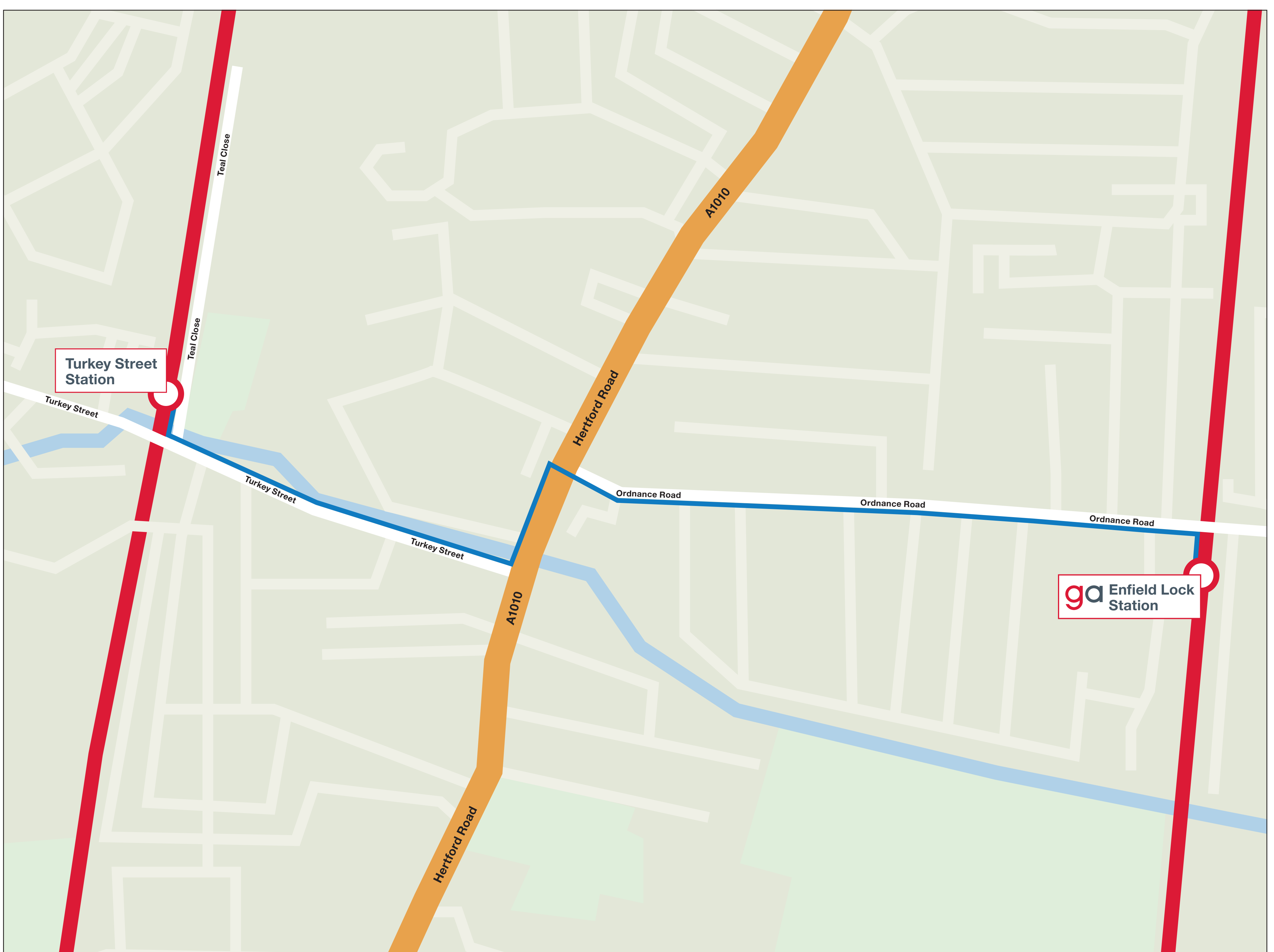
Get regular journey information via text or email [journeycheck.com/greateranglia](mailto:journeycheck.com@greateranglia)

# Station connections

Your nearest overground station for alternative train services during planned engineering works or service disruption is **Turkey Street – 18 minute\* walk**



**Walking route** – Leave Enfield Lock railway station onto Ordnance Road, turn left into Hertford Road, turn right into Turkey Street and arrive at Turkey Street railway station.



\*Walking time is approximate



For the latest information and updates visit our website [greateranglia.co.uk](http://greateranglia.co.uk)



Follow us on Twitter @greateranglia for the latest updates



Our free app is available at your app store, search for Greater Anglia



Get regular journey information via text or email [journeycheck.com/greateranglia](mailto:journeycheck.com@greateranglia)



# Station connections

Your nearest overground station for alternative train services during planned engineering works or service disruption is **Southbury – 32 minute\* walk**



**Walking route** – Leave Brimsdown railway station onto Green Street, turn left into Hertford Road, turn right into Southbury Road and arrive at Southbury railway station.



\*Walking time is approximate

**WWW** For the latest information and updates visit our website [greateranglia.co.uk](http://greateranglia.co.uk)

**Twitter** Follow us on Twitter @greateranglia for the latest updates

**ga** Our free app is available at your app store, search for Greater Anglia

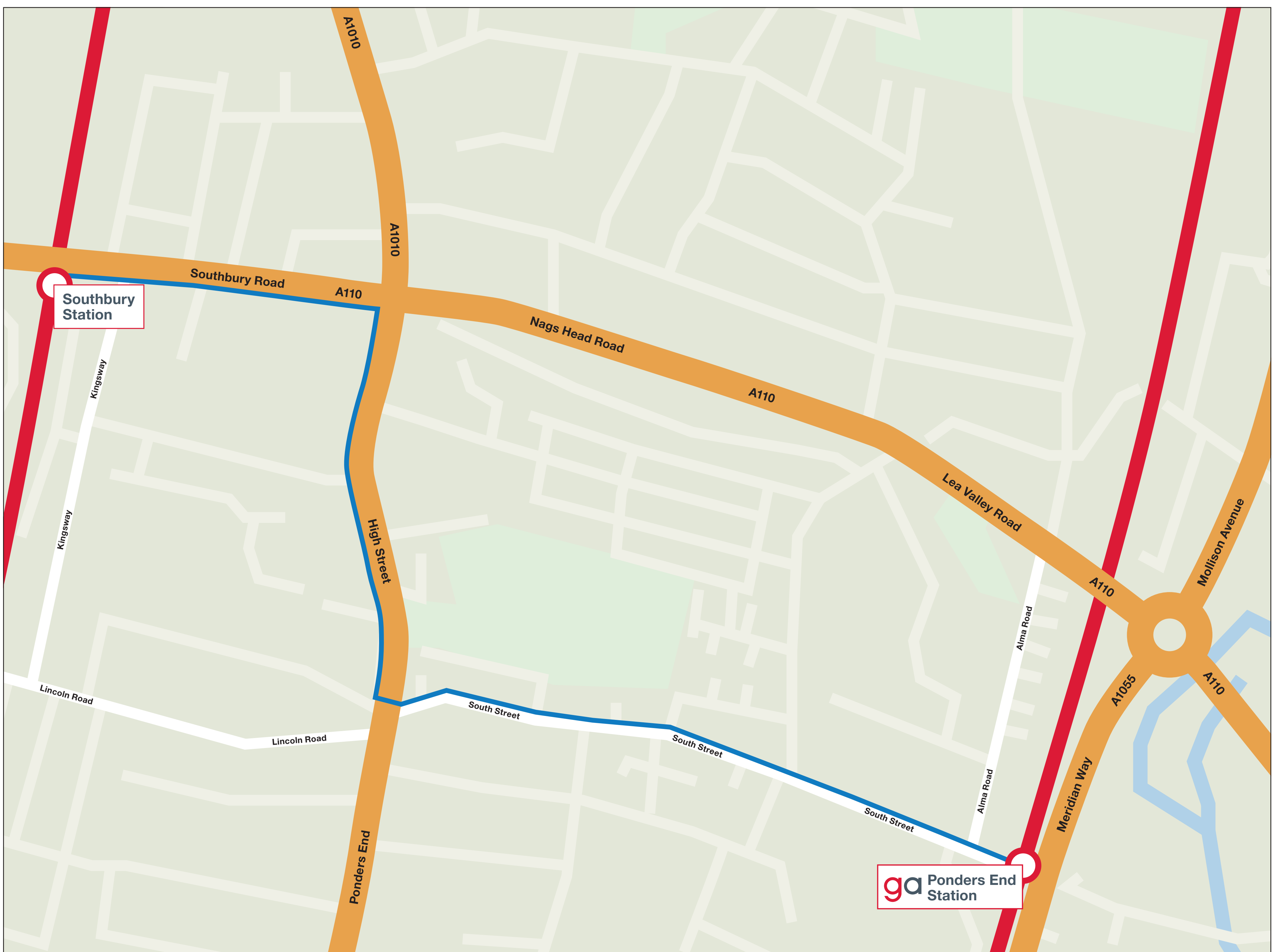
**SMS** Get regular journey information via text or email [journeycheck.com/greateranglia](mailto:journeycheck.com@greateranglia)

# Station connections

Your nearest overground station for alternative train services during planned engineering works or service disruption is **Southbury** – **21 minute\*** walk



**Walking route** – Leave Ponders End railway station onto South Street, turn right into Hertford Road, turn right into Southbury Road and arrive at Southbury railway station.



\*Walking time is approximate



For the latest information and updates visit our website [greateranglia.co.uk](http://greateranglia.co.uk)



Follow us on Twitter @greateranglia for the latest updates



Our free app is available at your app store, search for Greater Anglia



Get regular journey information via text or email [journeycheck.com/greateranglia](mailto:journeycheck.com@greateranglia)

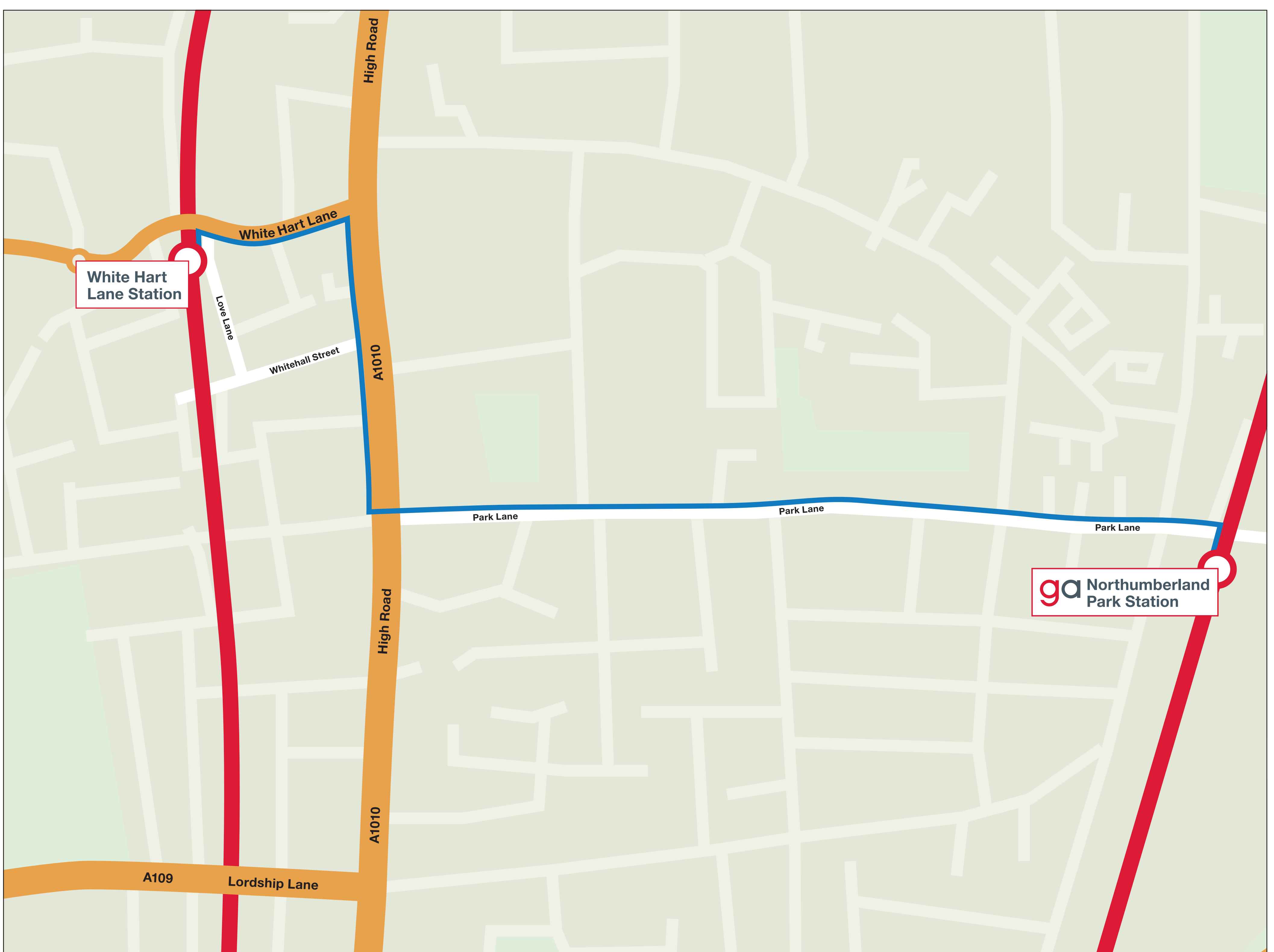


# Station connections

Your nearest overground station for alternative train services during planned engineering works or service disruption is **White Hart Lane – 19 minute\*** walk




**Walking route** – Leave Northumberland Park railway station, turn left into Park Lane, turn right into High Road, turn left into White Hart Lane and arrive at White Hart Lane railway station.



\*Walking time is approximate



For the latest information and updates visit our website [greateranglia.co.uk](http://greateranglia.co.uk)



Follow us on Twitter @greateranglia for the latest updates



Our free app is available at your app store, search for Greater Anglia



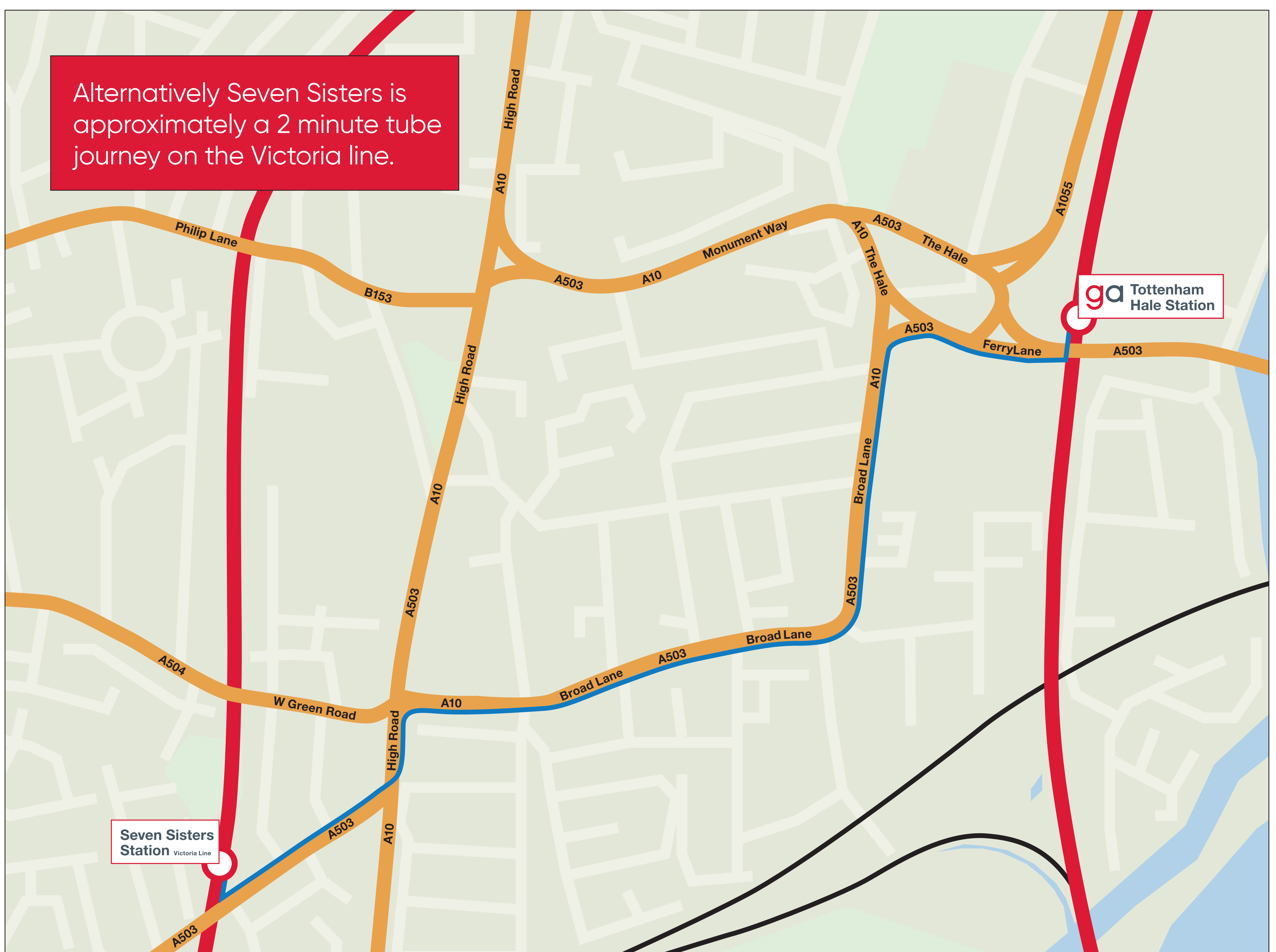
Get regular journey information via text or email [journeycheck.com/greateranglia](mailto:journeycheck.com@greateranglia)

# Station connections

Your nearest overground station for alternative train services during planned engineering works or service disruption is **Seven Sisters – 19 minute\* walk**



**Walking route** – Leave Tottenham Hale railway station onto Ferry Lane, turn left into Broad Lane, turn left into High Road, turn right into Seven Sisters Road and arrive at Seven Sisters railway station.



\*Walking time is approximate

**WWW** For the latest information and updates visit our website [greateranglia.co.uk](http://greateranglia.co.uk)

**Twitter** Follow us on Twitter @greateranglia for the latest updates

**ga** Our free app is available at your app store, search for Greater Anglia

**SMS** Get regular journey information via text or email [journeycheck.com/greateranglia](mailto:journeycheck.com@greateranglia)